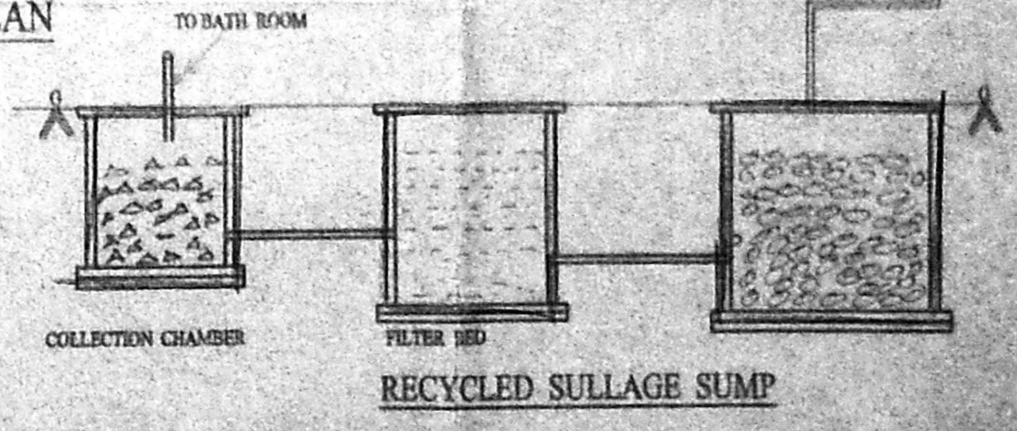
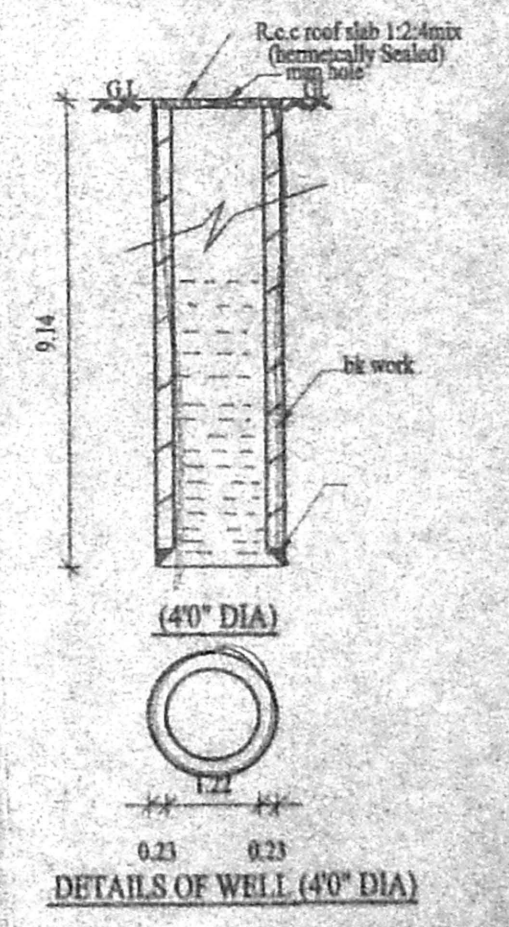
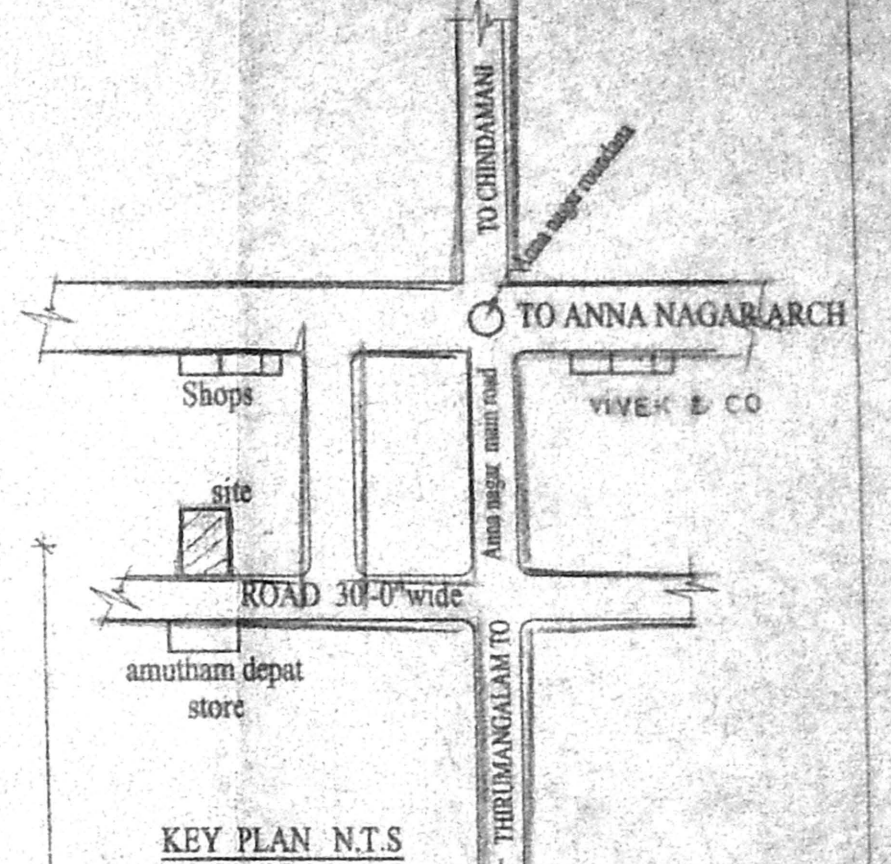
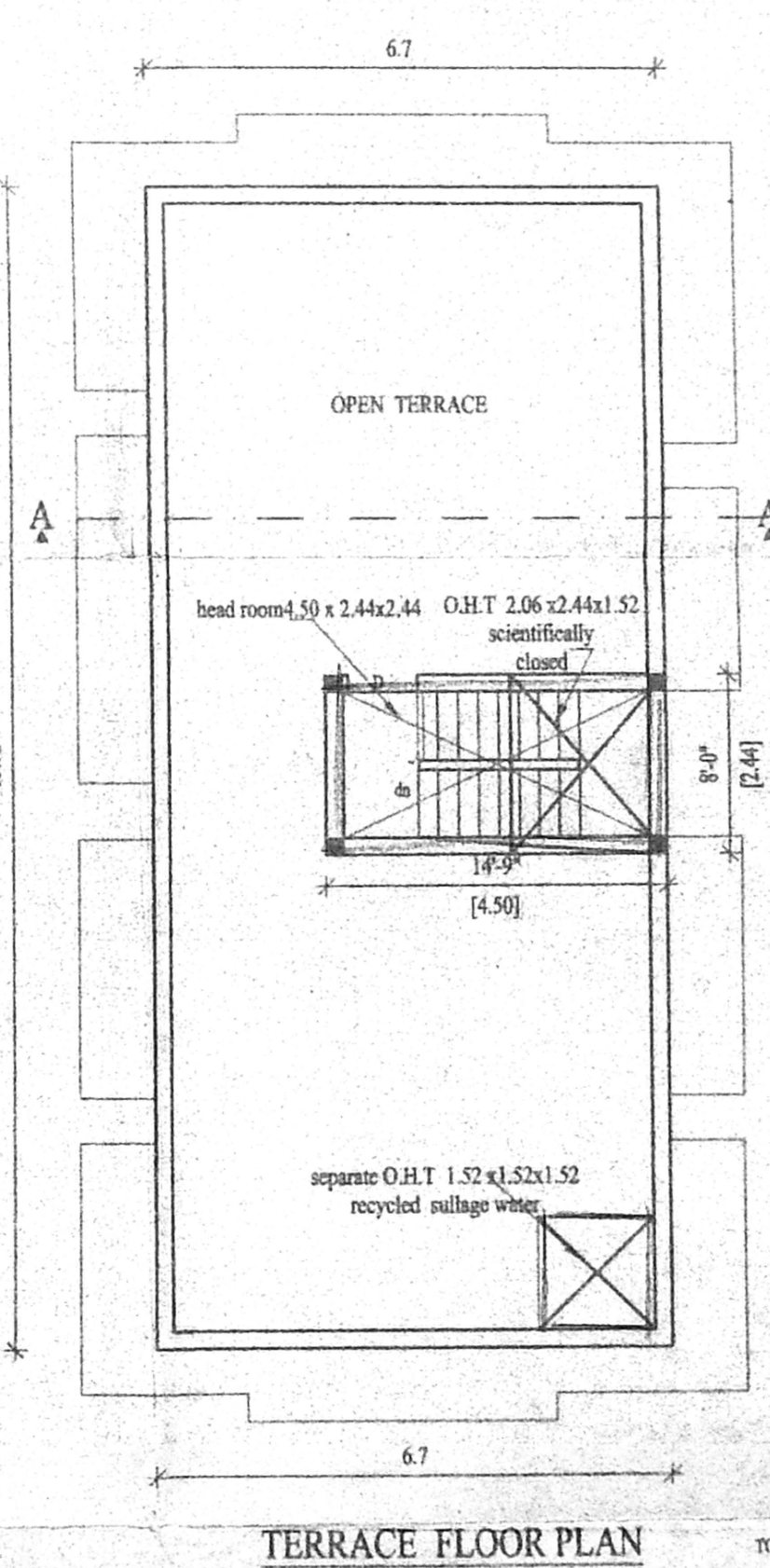
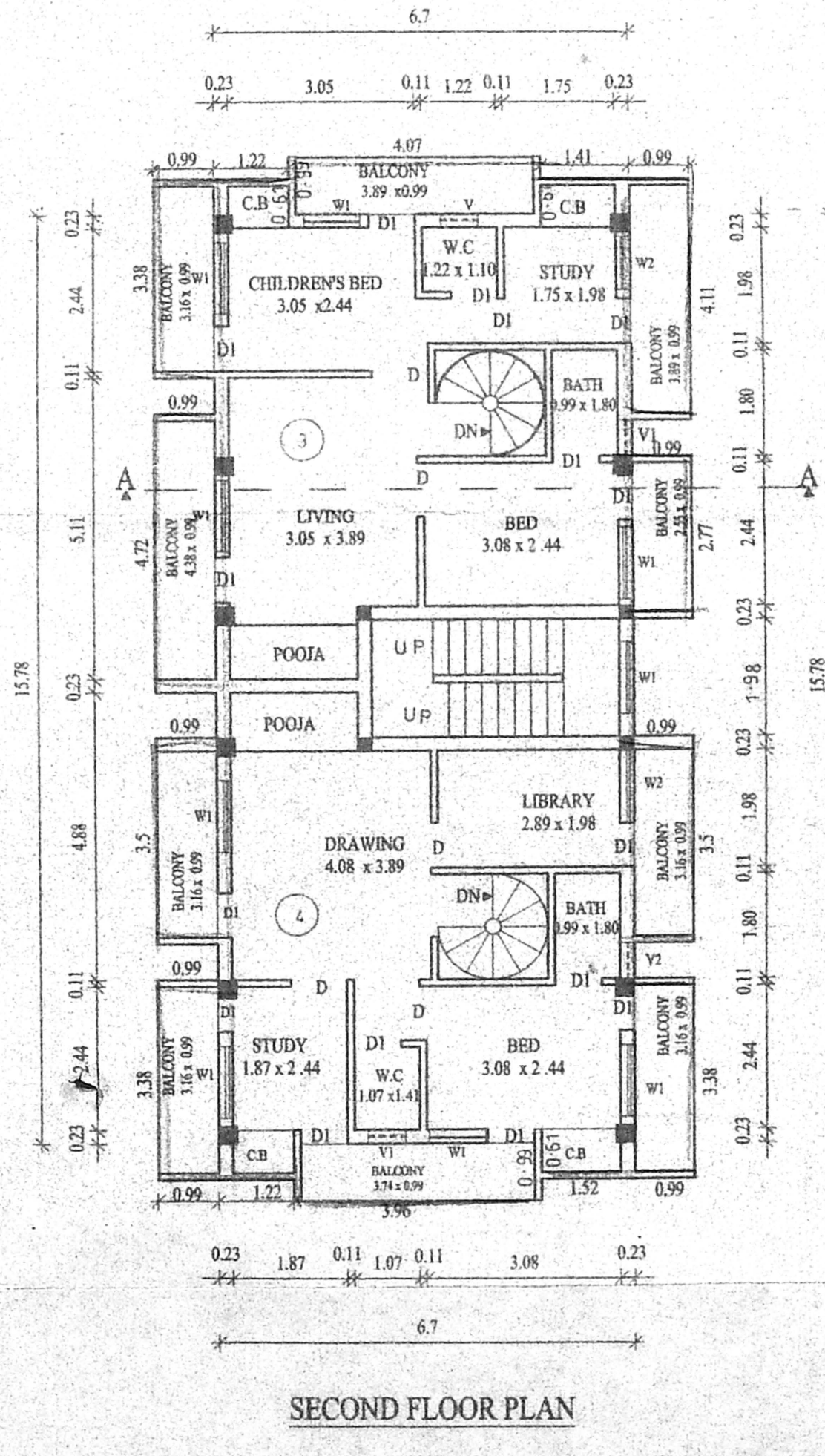
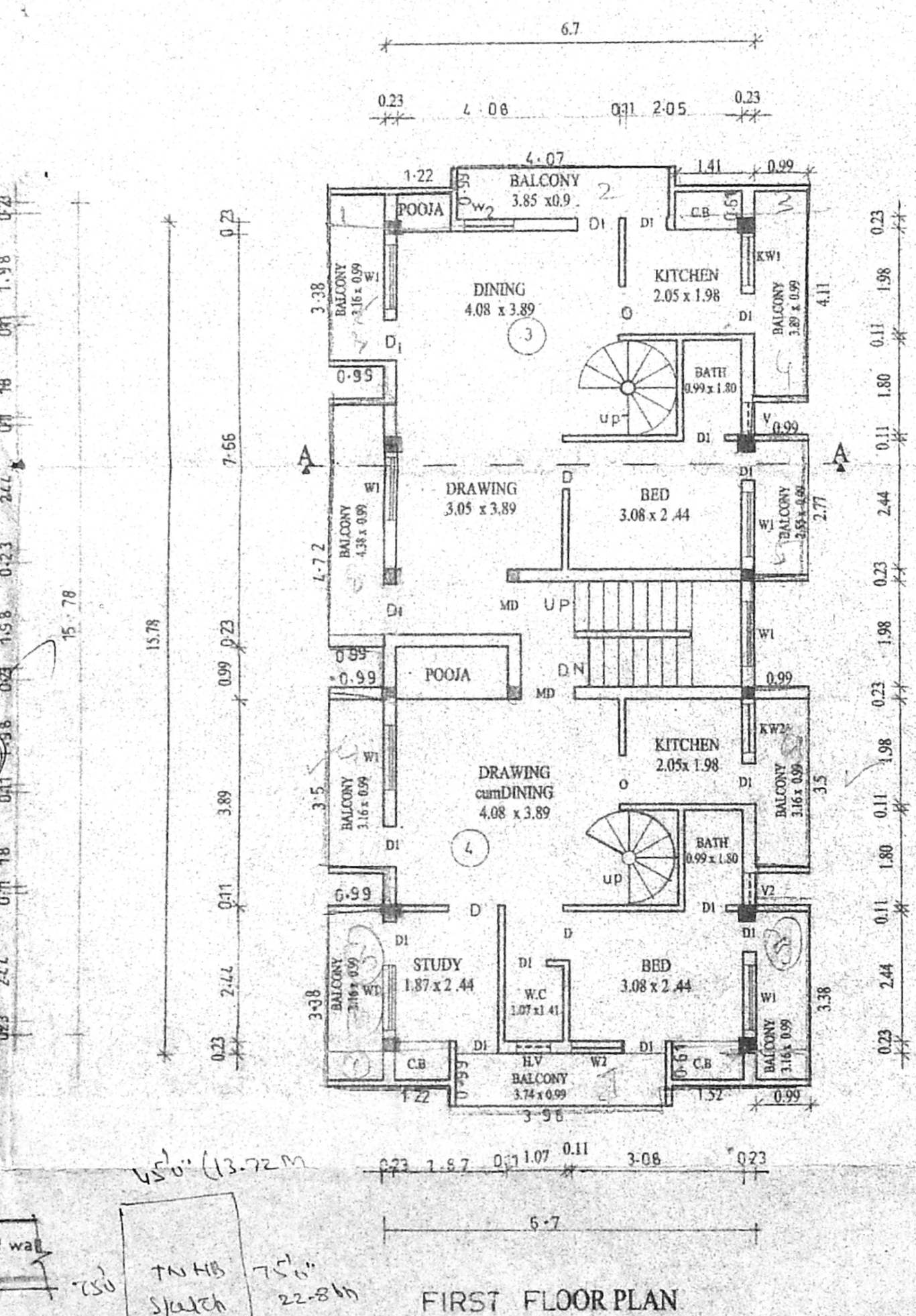
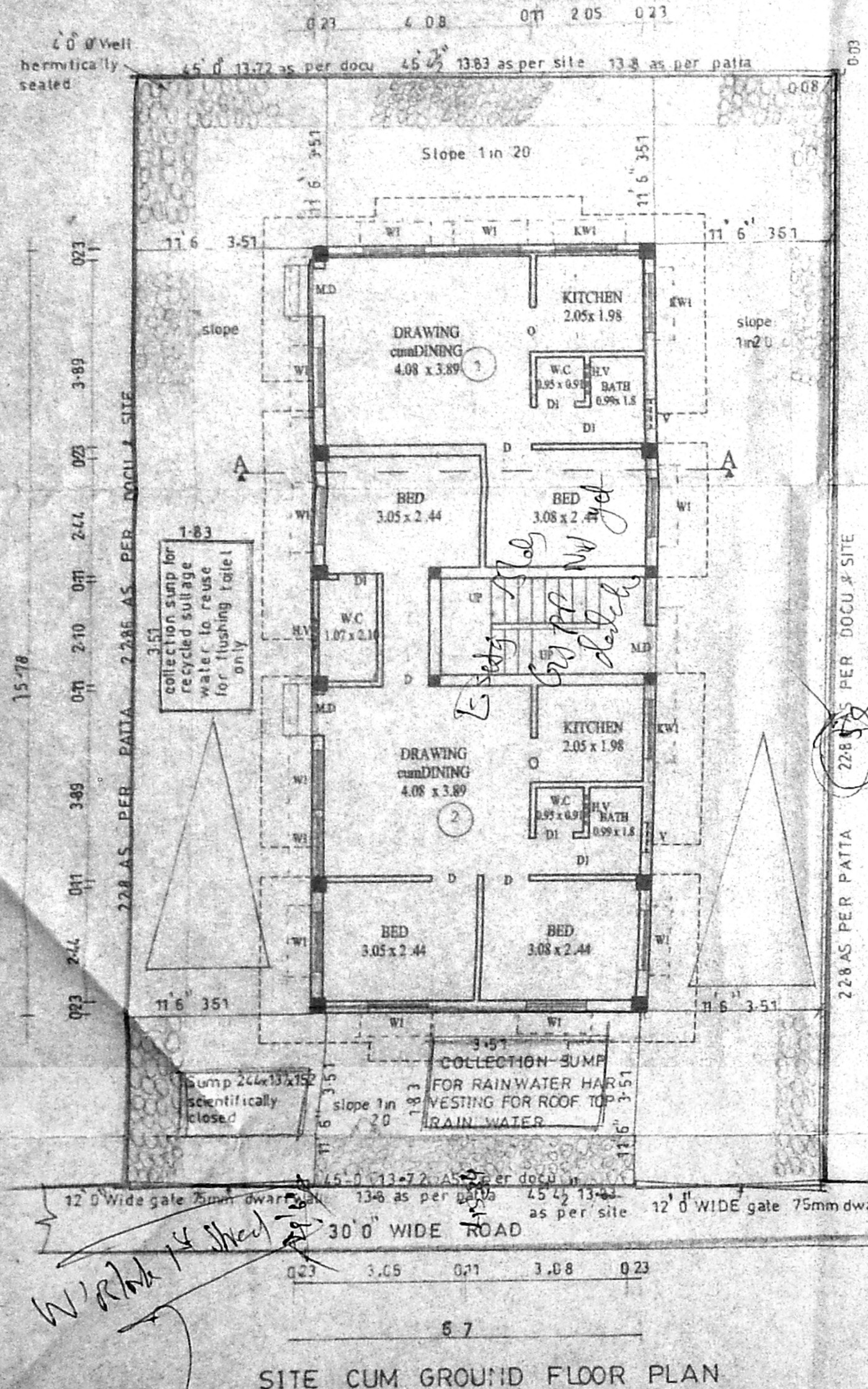


U.G SUMP FOR STORING POTABLE WATER



PROPOSED RESIDENTIAL BUILDING AT DOOR NO: 17/34 PLOT NO 43/97
 A. ANNA NAGAR W. BLOCK OLD SURVEY NO: 44/4 PART
 T.S NO: 55, BLOCK NO: 1, OF PERIYAKUDAL VILLAGE.

SPECIFICATIONS

FOUNDATION RING	R.C.C COL FOUNDATION OVER P.C.C 1:5:10 & SAND
PLASTERING	MOSAIC FLOORING OVER P.C.C 1:4:8 & SAND.
ROOF SLAB	BRICK WORK IN C.M 1:5 MIX.
W.COURSE	CEMENT MORTAR IN 1:4 MIX.
JOINERY	R.C.C ROOF SLAB 1:2:4 MIX.
	TWO LAYERS OF PRESSED TILES OVER-BRICK JELLY WITH LIME MORTAR.
	WITH BEST INDIAN TEAK WOOD.

JOINERYS

M.D - DOOR	3'-6" x 7'-0"
D - DOOR	3'-0" x 7'-0"
D1 - DOOR	2'-6" x 7'-0"
W - WINDOW	6'-0" x 4'-6"
W1 - WINDOW	4'-0" x 4'-6"
W2 - WINDOW	3'-0" x 4'-6"
KW - KIT-WINDOW	3'-0" x 3'-6"
V - VENTILATOR	2'-0" x 2'-0"

AREA STAEMENT

LAND EXTENT as per patta	314.5 Sq m
LAND EXTENT as per docu.	313.66 Sq m
GROUND FLOOR AREA	105.73 Sq m
FIRST FLOOR AREA	145.41 Sq m
SECOND FLOOR AREA	145.41 Sq m
TOTAL FLOOR AREA	396.55 Sqm
F.S.I-1.26 P.C 46.36%	

COLOR INDEX

PROPOSED =	○
ROAD =	○
BOUNDARY =	○
DATE : 24-01-04	
SCALE : 1" = 8'-0"	

OWNERS

M. VENKATA SUBBA RAO, B.E., M.E.
 Civil and Structural Engineer
 Licensed Surveyor: Class-I (P)
 Corporation of Chennai
 3/77, Hazratganj Road,
 T. Nagar, Chennai - 600 017
 LICENSED SURVEYOR

ARCHITECT
M. AUDISESHIAH
 SRINIVASA ENTERPRISES
 ARCHITECTS AND ENGINEERS
 38/BAZULLAH ROAD, FIRST FLOOR
 T. NAGAR, CHENNAI - 600017
 nr: 28344962

C-1

FOR MR. AS PRAKASAM